















CITY OF HEYBURN ZONING MAP

ADOPTED BY THE CITY COUNCIL OF HEYBURN ON JANUARY 25, 2023
 ORIGINAL ON FILE, AND SIGNED BY MAYORDICK GALBRAITH

-  POST OFFICE
-  SCHOOL
-  CITY OFFICE
-  CORPORATE BOUNDARY
-  AL - AGRICULTURAL LOW
-  AM - AGRICULTURAL MEDIUM
-  AH - AGRICULTURAL HIGH
-  RL - RESIDENTIAL LOW
-  RM - RESIDENTIAL MEDIUM
-  RH - RESIDENTIAL HIGH
-  CL - COMMERCIAL LOCAL
-  CG - COMMERCIAL GENERAL
-  IL - INDUSTRIAL LIGHT
-  IH - INDUSTRIAL HIGH

